

Fishing from land

Want to try your luck fishing from the shore? This map shows sites where it is easy to fish, and where you can park your car nearby.

See the film:  Fishing in Vattenriket



Fishing from the Kanalhuset jetty



The River Helge å - up close at Lillö



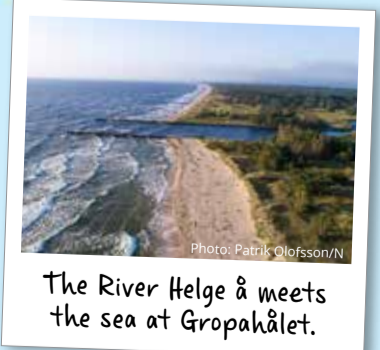
The Hammarlund embankment jetty



River Vramsån














Kavrö Bridge



The River Helge å meets the sea at Gropahålet.

KEY

-  Fishing site
-  naturum visitor centre
-  Car park
-  Launch site for boats
-  Toilet
-  Latrine
-  Lake Hammarsjön fairway
-  Bird sanctuary. No access during periods when fishing from land and boat is prohibited.
-  Fishing from land and boat prohibited 15 March - 15 July.
-  Fishing from land and boat prohibited 15 March - 15 July.



KANALHUSET
Next to the Kanalhuset open-air museum is a family-friendly fishing jetty, while Tivoli Park offers more extensive riverbank fishing opportunities as well as a large floating jetty. Fishing is also permitted in Kristianstad's canals. And if the fish don't bite, you can always see them in the naturum Vattenriket aquarium.



ÖSTERSLÖV - LAKE RÅBELÖVSSJÖN

Vattenriket's deepest lake, the 11-metre deep Råbelövssjön, is home to perch, pike-perch, pike, roach, bream and tench. At the small boat harbour in Österslöv you can buy a permit to fish from shore or launch your boat for a fee.

LILLÖ

At Lillö, the River Helge å splits into two channels around Blackan islet. Downstream of the western bridge is a floating jetty for fishing. There are tables and benches on the castle green next to the ruins. Borrow a key at naturum to take a look inside the castle.

LASTAGEPLATSEN

There is easy access to the river from Lastageplatsen, where you can fish for bream and perch. Don't forget your landing net – the quayside here is rather high.



KAVRÖ BRIDGE

There is good fishing at Kavrö Bridge. The River Helge å flows out of Lake Hammarsjön a little deeper and wider than upstream. There is a boat ramp downstream from the bridge.

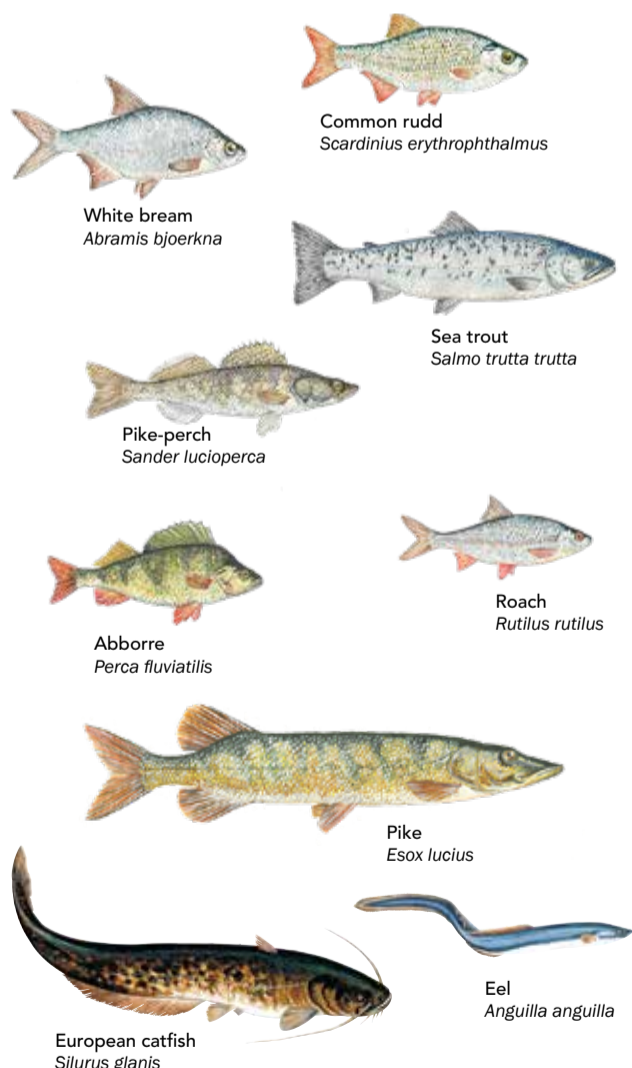
Sea fishing

SNICKARHAKEN

At Snickarhaken and Revhaken rocky reefs punctuate the miles-long sandy coastline. Here, with waders and a rod, you can try your luck at outwitting sea trout.

GROPAHÅLET

There is good fishing around the mouth of the River Helge å. Large perch swim where fresh water meets salt water. You can also take a dip here yourself from the long sandy beach.



Varied fishing

At least 38 fish species have been caught in Vattenriket's diverse freshwater and saltwater habitats – in shallow lakes and fast-flowing streams, along the seashore and in river mouths. Such variety offers exciting fishing all year round.

! Buy a fishing permit

- Lake Råbelövssjön: Råbelövssjöns FVO
- River Helge å, Lakes Araslövssjön & Hammarsjön: Nedre Helgeåns fiskevårdsområde.
- River Vramsån: Köpinge fiskevårdsområdesförening.
- No permit required to fish in Kristianstad's canals.
- No permit required for sea fishing.

Buy online via www.ifiske.se

Visitor centre
Naturum Vattenriket
Naturumsvägen 2
SE-291 59 Kristianstad
Sweden
Tel. +46 (0)44-13 23 30
E-mail: naturum@kristianstad.se
vattenriket.kristianstad.se



Fishing in Vattenriket



PRODUCED BY: KRISTIANSTADS VATTENRIKE BIOSPHERE OFFICE. PHOTOS: BIOSPHERE OFFICE. UNLESS STATED OTHERWISE. PRINTED BY: STOBO COMPLETE. 1,000 COPIES.

Protected fish
Catfish and eel may not be fished recreationally. Restrictions also apply for other species. Please check local fishing regulations.

